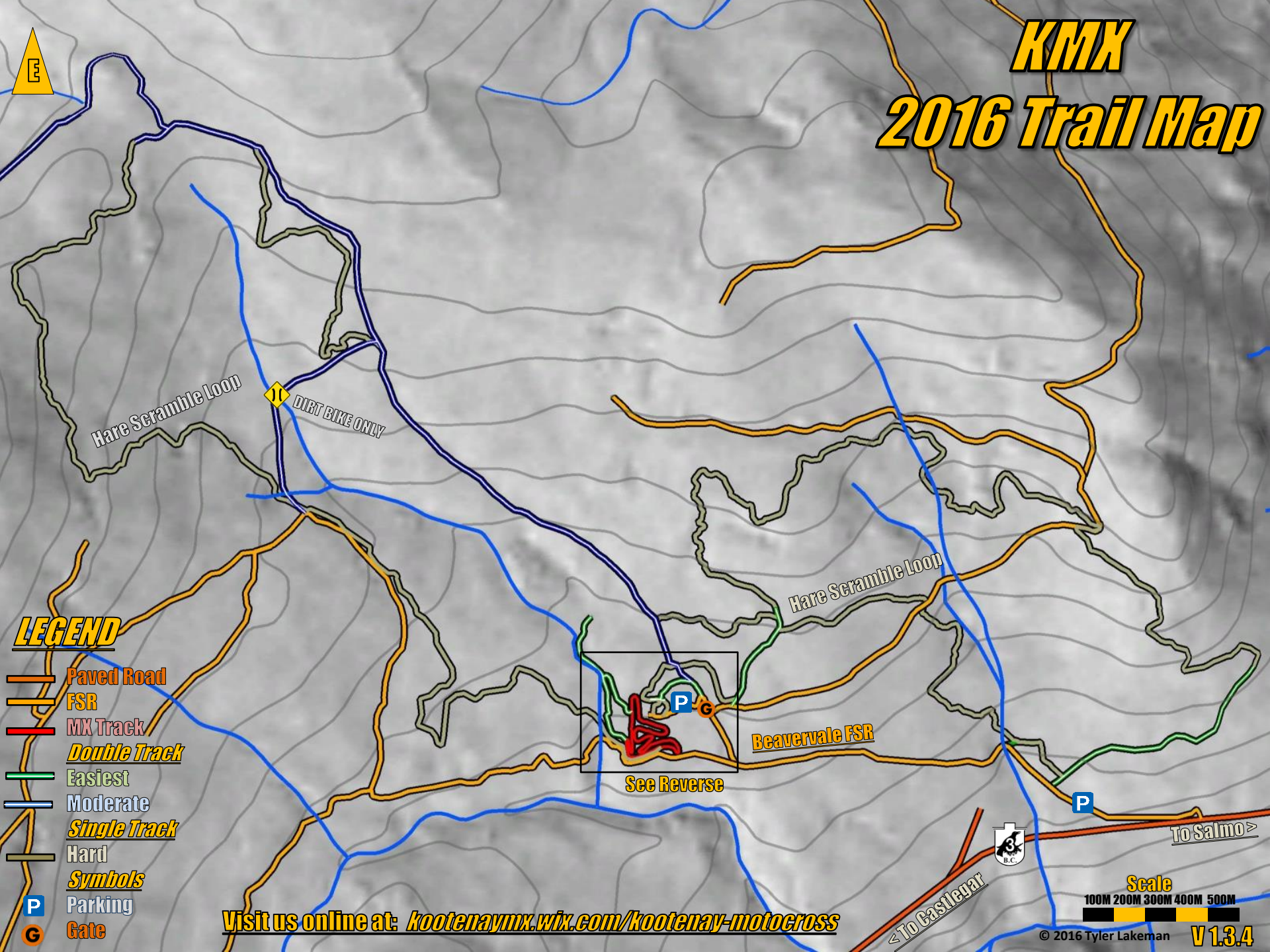


# KMX 2016 Trail Map



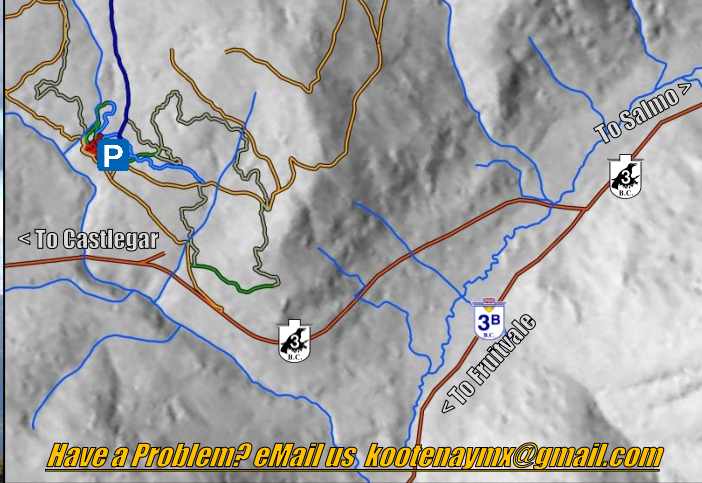
## LEGEND

- Paved Road
- FSR
- MX Track
- Double Track
- Easiest
- Moderate
- Single Track
- Hard
- Parking
- Gate

Visit us online at: [kootenaymx.wix.com/kootenay-motocross](http://kootenaymx.wix.com/kootenay-motocross)

Scale  
100M 200M 300M 400M 500M





*Have a Problem? eMail us [kootenaymx@gmail.com](mailto:kootenaymx@gmail.com)*

# Getting Here

## From Salmo

(From the junction with Highway 6) Follow Highway 3 west Up Bombi pass (turn right at junction with highway 3B). A passing lane will begin shortly after turning onto the Bombi. You want the first right after the start of the **SECOND** passing lane. look for the KMX sign. Follow the Beavervale FSR for about 1.5 KM then turn right and proceed through gate

## From Castlegar

(From junction with Highway 22) Follow Highway 3 east up the Bombi pass, About 5 km After the summit (where the power lines cross over) look for a runaway lane on your left, you want the first left AFTER the runaway lane (look for the KMX sign). once you make a left turn follow the Beavervale FSR for about 1.5 km then turn right and follow road through the gate.

**In the case of an emergency call 9-1-1**



## Membership

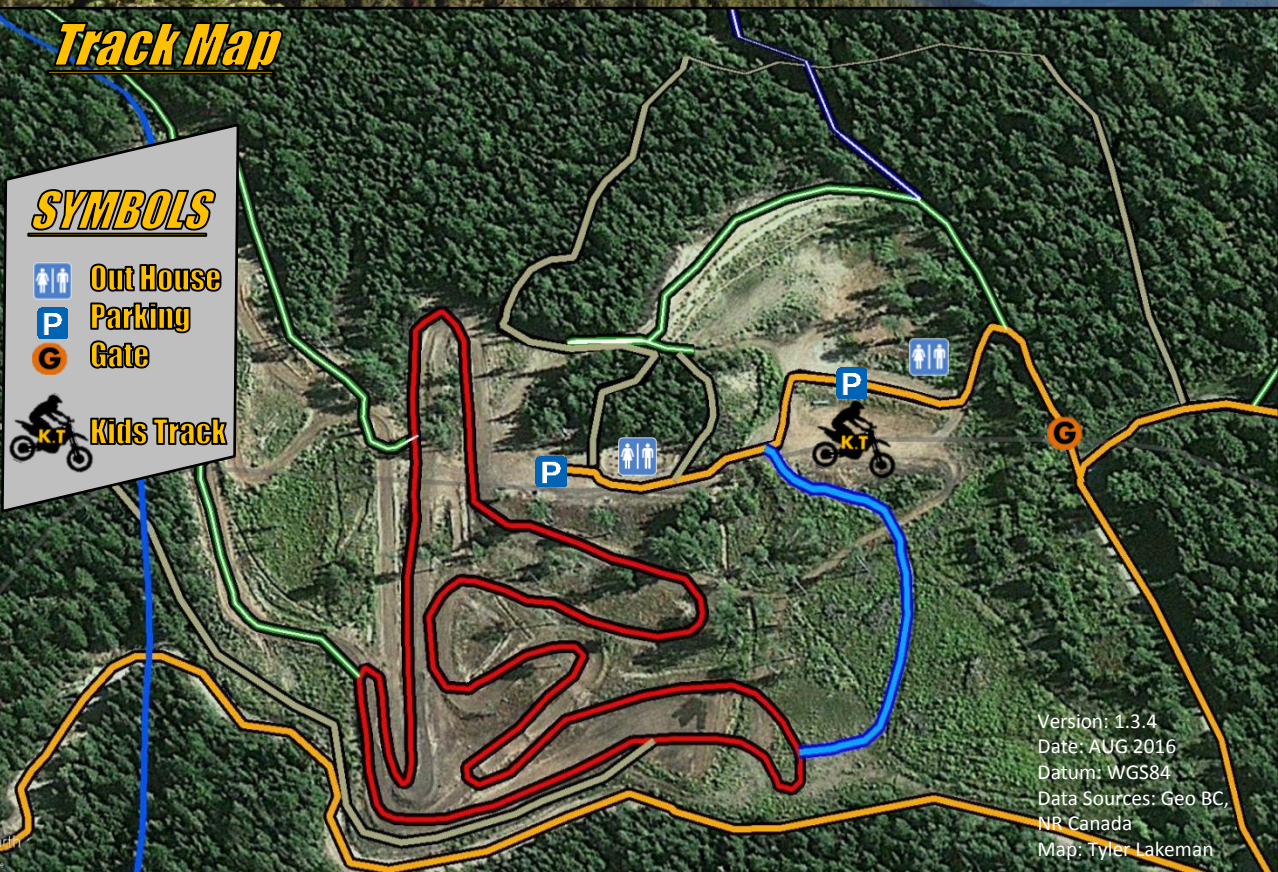
**Members ride anytime\*\***

Youth-\$50 \*  
Adult-\$75  
Family-\$100

# Track Map

## SYMBOLS

- Out House
- Parking
- Gate
- Kids Track



Version: 1.3.4  
Date: AUG 2016  
Datum: WGS84  
Data Sources: Geo BC, NR Canada  
Map: Tyler Lakeman



\* A youth is anyone 15 and under.  
\*\* Members will be given the key to the gate For a \$20 deposit when membership is purchased .

## Disclaimer:

The Map portrayed is not based of legally recorded survey and should not be portrayed as such. It was created using records, information and data from various sources. Some of which may contain errors. This map is subject to constant change, therefore, accuracy cannot be guaranteed. This map is intended for free distribution only.

